



AQUIND Limited

AQUIND INTERCONNECTOR

Indicative Converter Station Elevations

The Planning Act 2008

The Infrastructure Planning (Applications: Prescribed Forms and Procedure) Regulations 2009 – Regulation 5(2)(o)

Document Ref: 2.8

PINS Ref.: EN020022

AQUIND Limited

AQUIND INTERCONNECTOR

Indicative Converter Station Elevations

PINS REF.: EN020022

DOCUMENT: 2.8

DATE: 6 OCTOBER 2020

WSP

WSP House

70 Chancery Lane

London

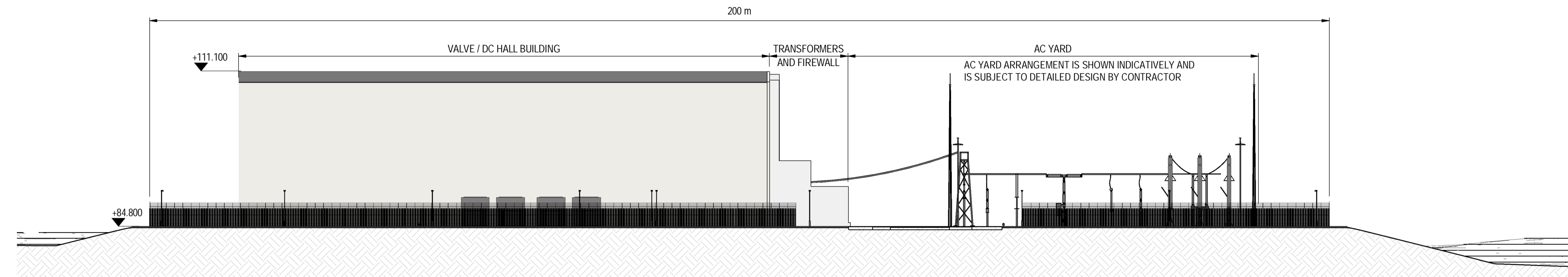
WC2A 1AF

+44 20 7314 5000

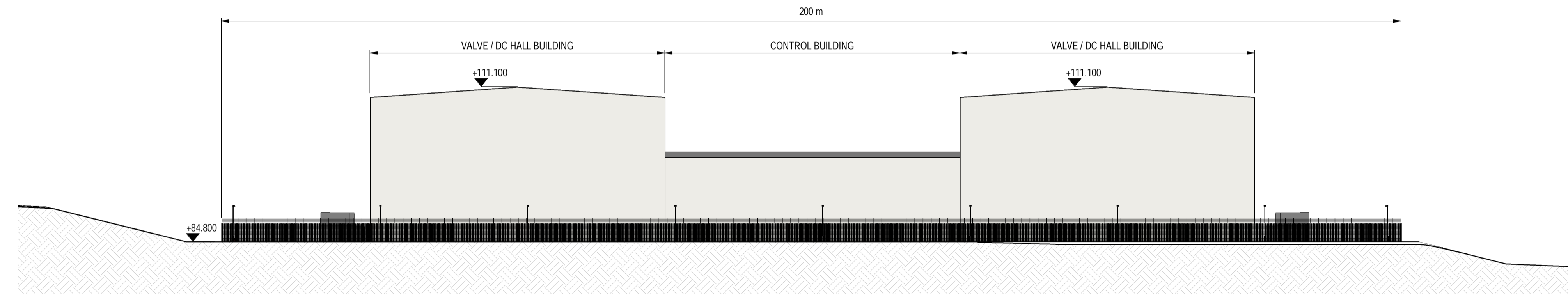
www.wsp.com

CONTENTS

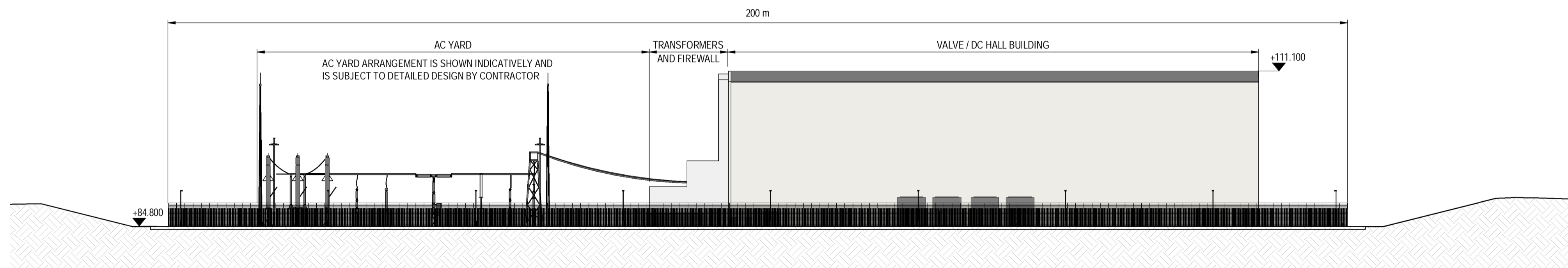
EN020022-2.8-EL-Sheet1	Application document reference 2.8 Indicative Converter Station Elevations Sheet 1 of 2
EN020022-2.8-EL-Sheet2	Application document reference 2.8 Indicative Converter Station Elevations Sheet 2 of 2



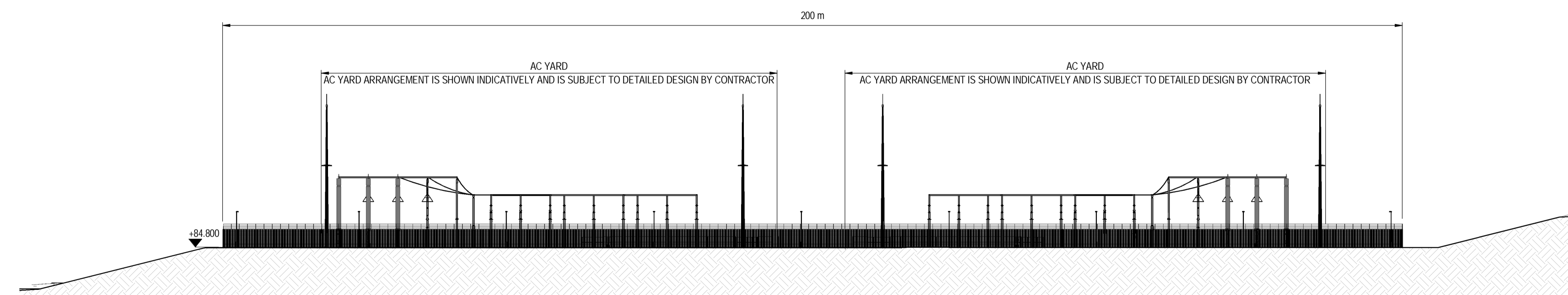
ELEVATION EL-S
1:500 EN020022-2.7-LAY-Sheet1



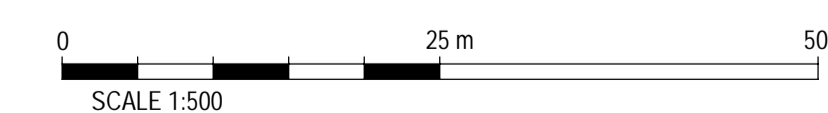
ELEVATION EL-W
1:500 EN020022-2.7-LAY-Sheet1



ELEVATION EL-N
1:500 EN020022-2.7-LAY-Sheet1



ELEVATION EL-E
1:500 EN020022-2.7-LAY-Sheet1



NOTES:

1. BUILDING CLADDING TO ROOF AND ELEVATIONS IS SHOWN INDICATIVELY.
2. ROOF PROFILE IS SHOWN INDICATIVELY.
3. GROUND PROFILE ADJACENT TO CONVERTER STATION IS SHOWN INDICATIVELY.

Infrastructure Planning (Applications: Prescribed Forms & Procedure) Regulations 2009 - Regulation 5(2)(o)

REV	DATE	BY	DESCRIPTION	CHK	APP
02	30/09/20	PB	SECOND ISSUE	HM	LP
01	17/10/19	PB	FIRST ISSUE	HM	LP

DRAWING STATUS: **ILLUSTRATIVE**



WSP House, 70 Chancery Lane, London WC2A 1AF
Tel: +44 20 7314 5000 Fax: +44 20 7314 5111
wsp.com



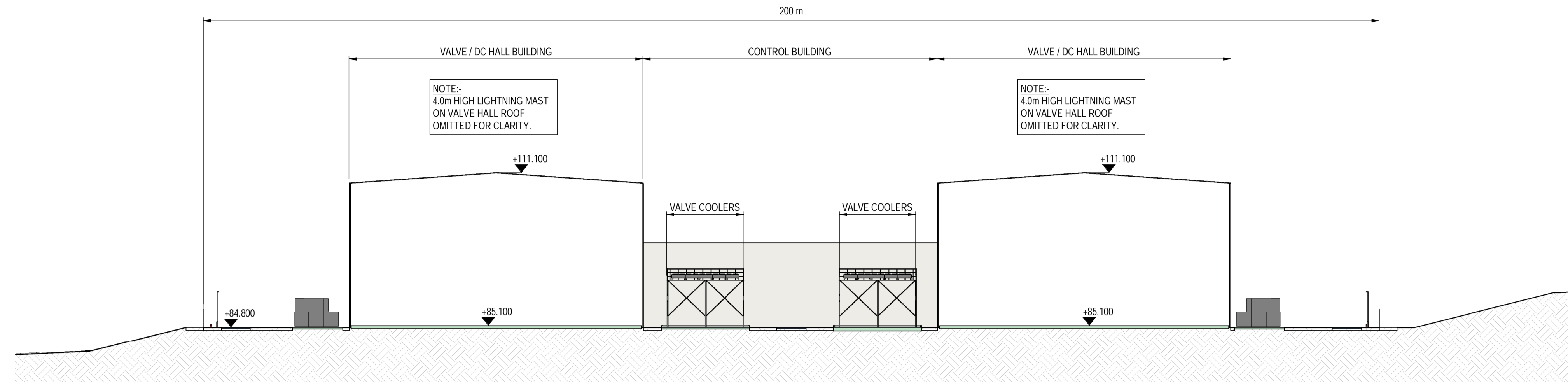
PROJECT: **AQUIND Interconnector**

TITLE: **Application document reference 2.8
Indicative Converter Station Elevations
Sheet 1 of 2**

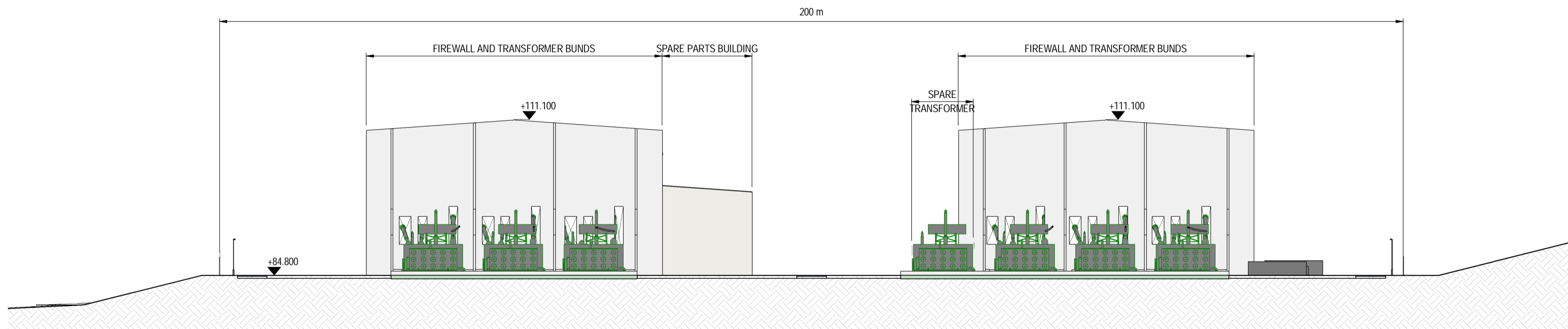
SCALE AT A1: 1:500	CHECKED: HM	APPROVED: LP
PROJECT No: 62100616	DESIGNED: CA	DRAWN: PB
		DATE: 30/09/20

DRAWING No: **EN020022-2.8-EL-Sheet1** REV: **02**

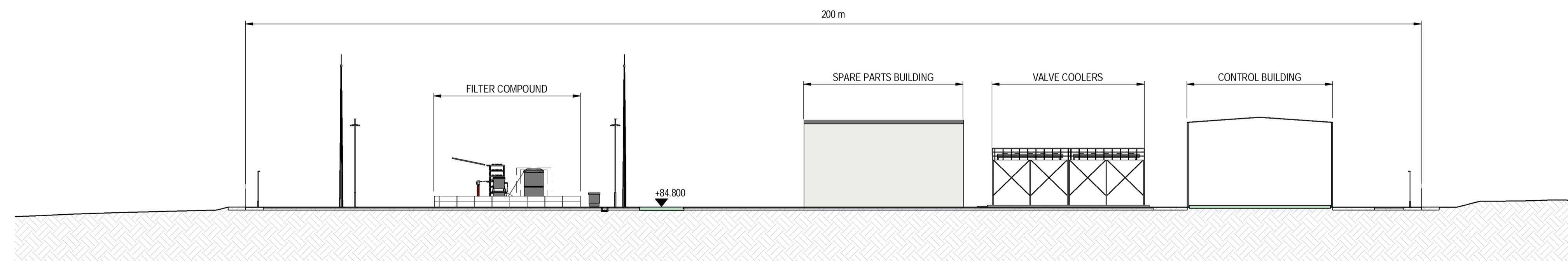
© WSP UK Ltd



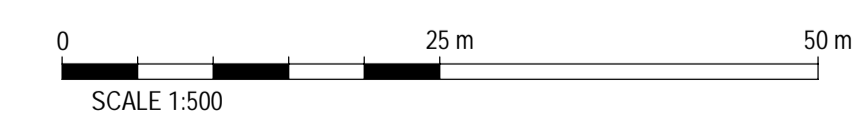
SECTION S-NS1
1 : 500 EN020022-2.7-LAY-Sheet1



SECTION S-NS2
1 : 500 EN020022-2.7-LAY-Sheet1



SECTION S-EW2
1 : 500 EN020022-2.7-LAY-Sheet1



NOTES:

1. BUILDING CLADDING TO ROOF AND ELEVATIONS IS SHOWN INDICATIVELY.
2. ROOF PROFILE IS SHOWN INDICATIVELY.
3. GROUND PROFILE ADJACENT TO CONVERTER STATION IS SHOWN INDICATIVELY.

Infrastructure Planning (Applications: Prescribed Forms & Procedure) Regulations 2009 - Regulation 5(2)(o)

REV	DATE	BY	DESCRIPTION	CHK	APP
02	30/09/20	PB	SECOND ISSUE	HM	LP
01	17/10/19	PB	FIRST ISSUE	HM	LP

DRAWING STATUS: **ILLUSTRATIVE**



WSP House, 70 Chancery Lane, London WC2A 1AF
Tel: +44 20 7314 5000 Fax: +44 20 7314 5111
wsp.com



PROJECT: **AQUIND Interconnector**

TITLE: **Application document reference 2.8 Indicative Converter Station Elevations Sheet 2 of 2**

SCALE AT A1: 1:500	CHECKED: HM	APPROVED: LP
PROJECT NO: 62100616	DESIGNED: CA	DRAWN: PB DATE: 30/09/20
DRAWING NO: EN020022-2.8-EL-Sheet2		REV: 02

© WSP UK Ltd

Last saved in AutoCAD Revit 2019.